

## Project Schedule

Phase	Year*	Cost*
Project Development & Environment (PD&E)	On-going	-
Design	On-going	-
Right-of-Way Acquisition	2026	\$50,000
Construction/Construction, Engineering, Inspection	2029	\$4,200,000

*\*Schedule and cost are preliminary and subject to change*

## Engage With Us!

After reviewing the meeting materials, and / or participating, you may submit comments in several ways:

1. During the virtual meeting or in-person meeting
2. Via the project website at [www.nfroads.com/RichardsonRoad](http://www.nfroads.com/RichardsonRoad)
3. Email the FDOT Project Manager Jared Sweat, at [Jared.Sweat@dot.state.fl.us](mailto:Jared.Sweat@dot.state.fl.us)
4. Mail comments to FDOT District 2 Office at **1109 S. Marion Avenue, Lake City, Florida 32025**

While comments about the project are accepted at any time, please note that comments must be received by **November 25, 2024** to be included in the formal meeting record.

Public participation is solicited without regard to race, color, national origin, age, sex, religion, disability, or family status.

The environmental review, consultation, and other actions required by applicable Federal environmental laws for this project are being, or have been, carried out by Florida Department of Transportation (FDOT) pursuant to 23 U.S.C. §327 and a Memorandum of Understanding dated May 26, 2022 and executed by the Federal Highway Administration and FDOT.

## For More Information




**Jared Sweat** | Project Manager

(386) 961-7462

[Jared.Sweat@dot.state.fl.us](mailto:Jared.Sweat@dot.state.fl.us)

FDOT District 2, 1109 S. Marion Avenue, Lake City, Florida 32025



Project Website:

[www.nfroads.com/RichardsonRoad](http://www.nfroads.com/RichardsonRoad)

@MyFDOTNEFL | [facebook](#) | [X](#) | [YouTube](#)

Si prefieres recibir esta carta en español, por favor de comunicarse con Victor Marrero al (386) 961-7821. Referencia: 436333-1



## Hybrid Public Meeting



### Richardson Road over South Prong St. Marys River Baker County, Florida

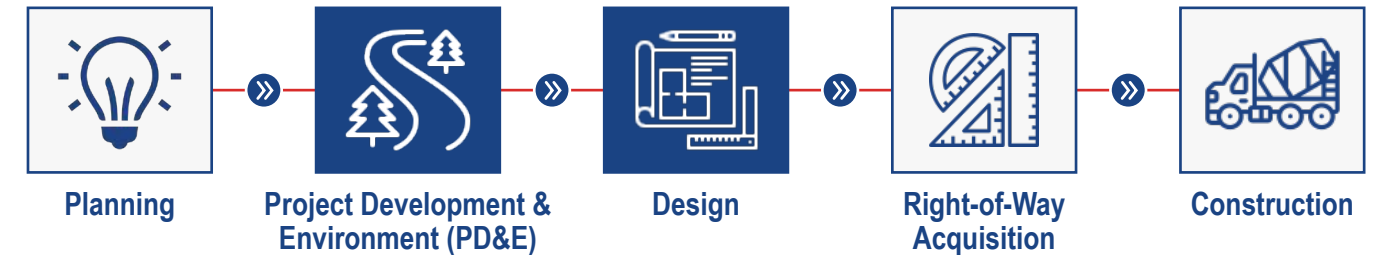
Financial Management Number: 436333-1

Virtual Meeting November 12, 2024 at 5:30 pm | In-Person Meeting November 14, 2024 at 4:30 pm

The Florida Department of Transportation (FDOT) District 2 welcomes you to the Hybrid Public meeting for the Richardson Road over South Prong St. Marys River Project Development & Environment (PD&E) Study. FDOT is conducting a PD&E Study to replace the Richardson Road bridge (No. 274114) over a tributary of the St. Marys River.

## Project Development Phases

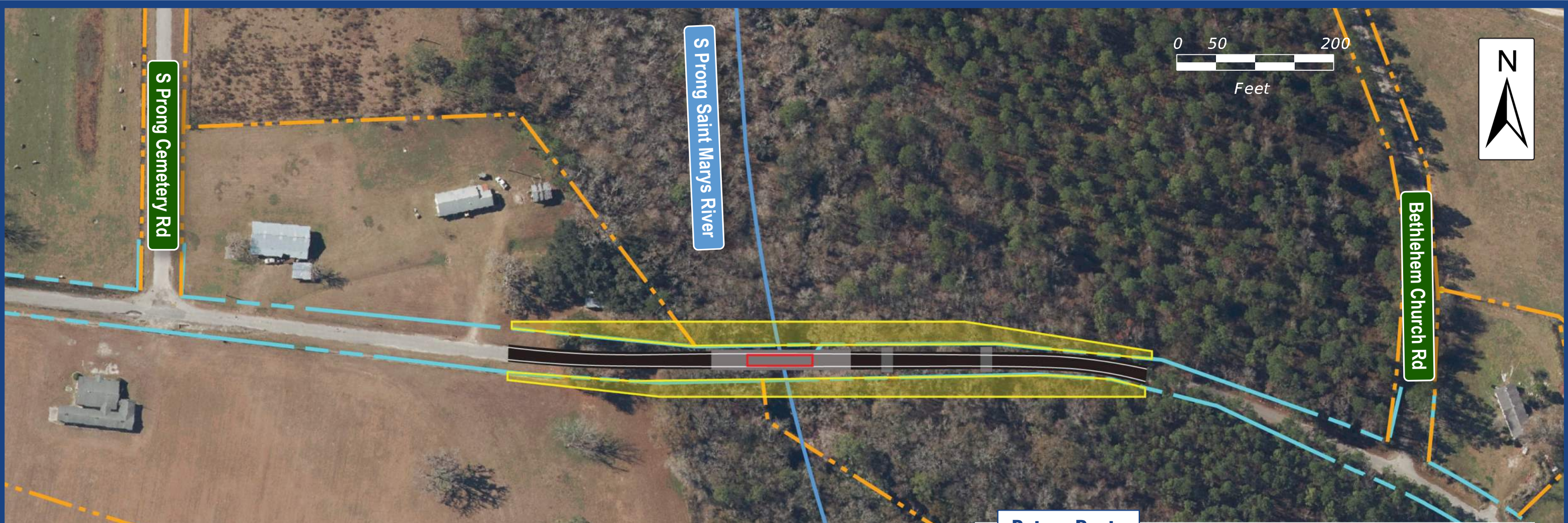
The FDOT's process for delivering a transportation project through construction consists of five phases. These include Planning, PD&E, Design, Right-of-Way, and Construction. Currently, the Richardson Road bridge project is in the PD&E and design phase.



## Project Location Map







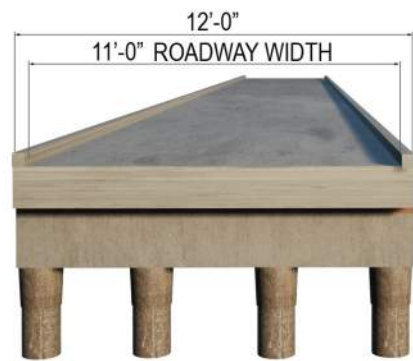
### Right-of-Way

The Proposed Richardson Road bridge will require additional right-of-way, which is shown in yellow. There will be no residential or business relocations. All right-of-way acquisition will be conducted in accordance with Florida Statute 339.09 and the Federal Uniform Relocation Assistance and Real Property Acquisition Policies Act of 1970, commonly known as the Uniform Act.

### About the Project

The existing Richardson Road bridge over South Prong St. Marys River is a single-lane, seven-span structure. The bridge is 87.5-ft long, 12-ft wide, and composed of concrete slabs supported by timber piles. Constructed in 1960, the bridge connects two paved segments of Richardson Road.

The proposed project will replace the existing bridge with a concrete bridge supported by concrete piles, with one 18-foot wide travel lane, and 2-foot outside shoulders, where users must yield to oncoming traffic.



Existing Bridge



Proposed Bridge

